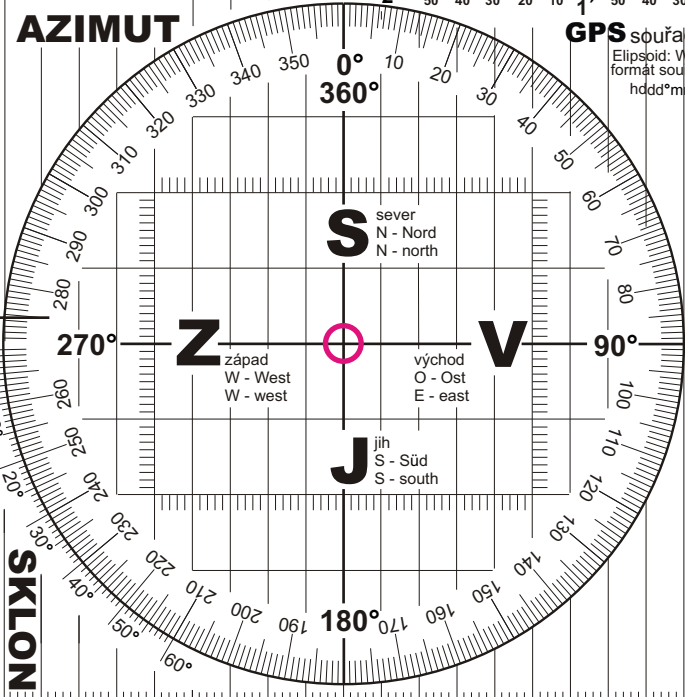


AZIMUT

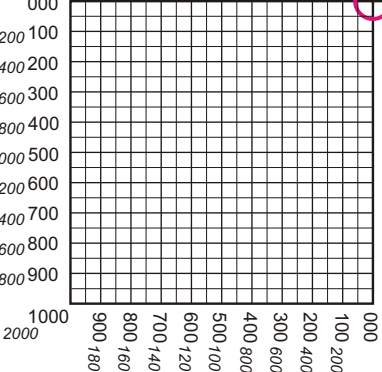


GPS souřadnice
Elipsoid: WGS 84
formát souřadnic:
hddd°mm' ss.s"

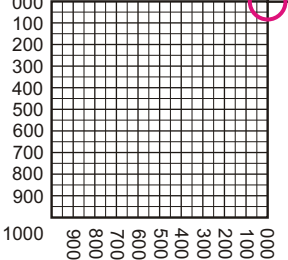
MAPOVÝ RASTR



UTM 1:25 000 1:50 000

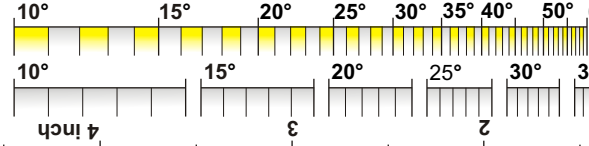


UTM 1:35 000



GPS souřadnice
Elipsoid: WGS 84
formát souřadnic:
UTM UPS

1:25 000 (vrstevnice po 20 m)



SKLON SVAHU

1:50 000
(vrstevnice po 20 m)

1:25 000
(vrstevnice po 10 m)

